







FOR ILLUSTRATIVE PURPOSES ONLY

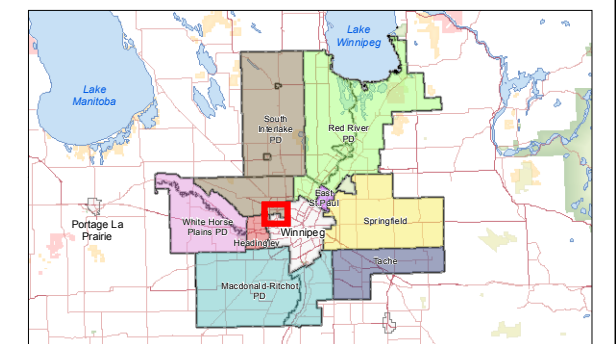
Landbase

-  Provincial Highway
-  Road
-  Railway
-  Water
-  Rural Municipality



Notes

1. Coordinate System: NAD 1983 UTM Zone 14N
2. Base features produced by Natural Resources Canada, Province of Manitoba and City of Winnipeg



Project Location
Manitoba Capital Region
Province of Manitoba

11121 5850
Prepared by Jocelyn Hiebert on 2016-05-26
Reviewed by George Kroupa on 2016-05-26

Client/Project

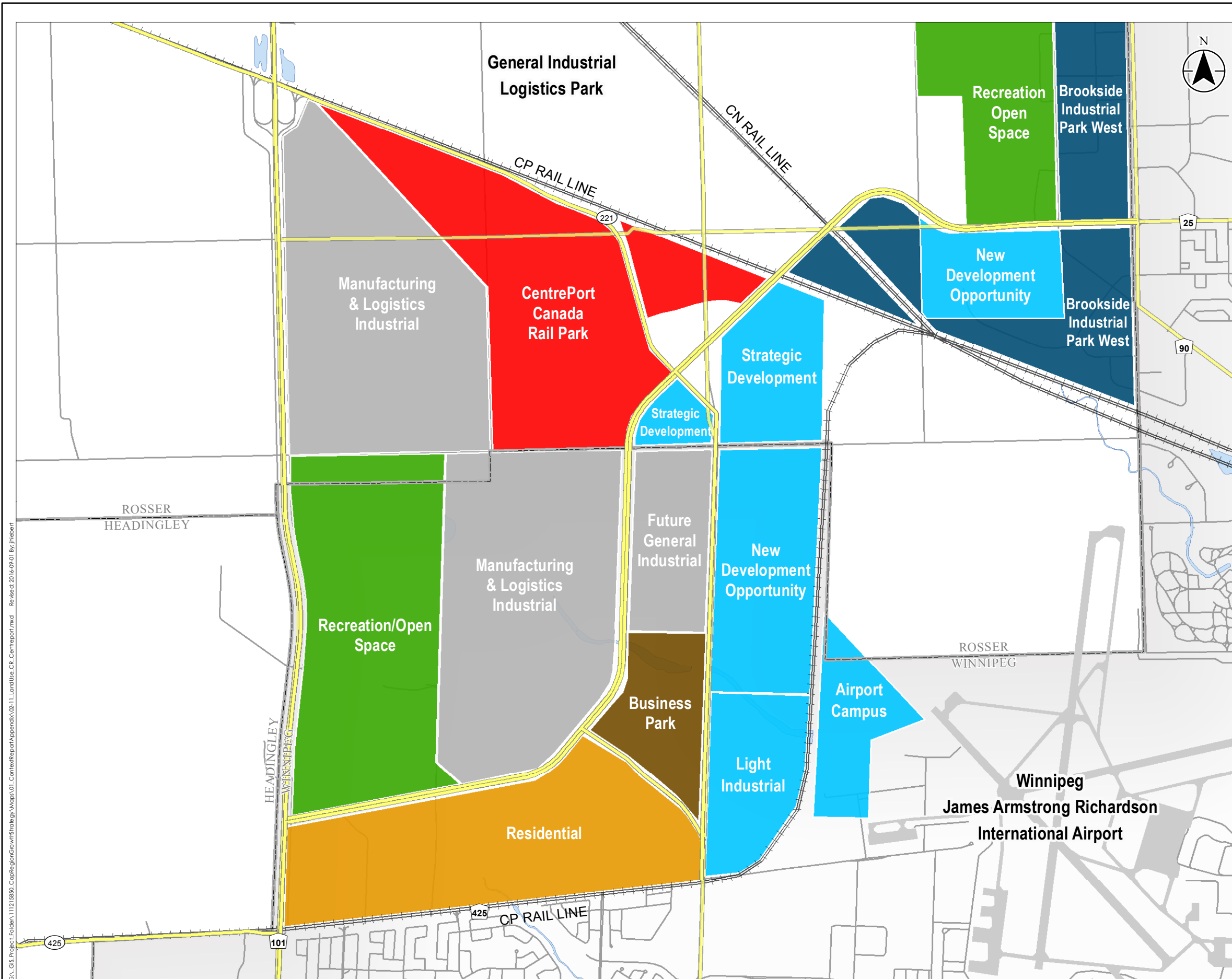
Project: Regional Growth Strategy
Client: Partnership of the Manitoba Capital Region

Location

RM of Rosser & City of Winnipeg

Title

CentrePort Canada Land Uses



C:\GIS\Project\Folder\111215850_CapRegionGrowthStrategy\Map\01_CentrePortAppendix\02-11_LandUse_CE_CentrePort.mxd - Revised 2016-09-01 by JHiebert