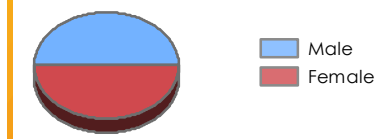
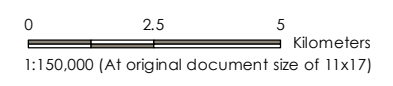


Male and Female Ratio

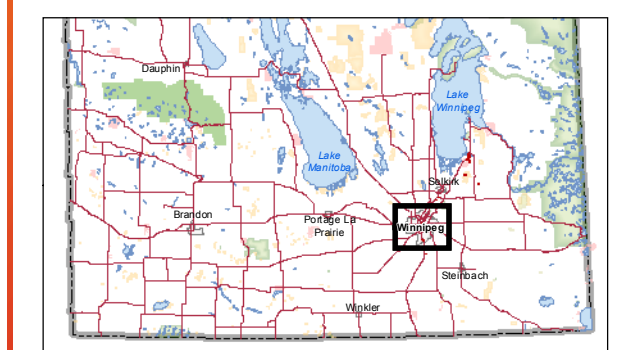


Source: Statistics Canada, 2011

- | | |
|--------------------|------------------|
| Landbase | Areas |
| • Community | Winnipeg Central |
| Trans Canada | Winnipeg East |
| Provincial Highway | Winnipeg North |
| Railway | Winnipeg South |
| Watercourse | Winnipeg West |
| Waterbody | |
| First Nation Lands | |
| Provincial Park | |
| City | |
| Rural Municipality | |



- Notes**
- Coordinate System: NAD 1983 UTM Zone 14N
 - Base features produced by Natural Resources Canada, Province of Manitoba and City of Winnipeg



Project Location: Manitoba Capital Region, Province of Manitoba
 Prepared by Evan Rodgers on 2015-09-24
 111215850

Client/Project: Project: Regional Growth Strategy
 Client: Partnership of the Manitoba Capital Region

Figure No.: **Appendix E**
 Title: **City of Winnipeg Male and Female Ratio**

C:_G_S_Projects\111215850_CapRegionGrowthStrategy\Maps\01-E_Population_WPG_MaleFemale.mxd Review: 2015-11-16 By: erodgers

Disclaimer: Stantec assumes no responsibility for data supplied in electronic format. The recipient accepts full responsibility for verifying the accuracy and completeness of the data. The recipient releases Stantec, its officers, employees, consultants and agents, from any and all claims arising in any way from the content or provision of the data.