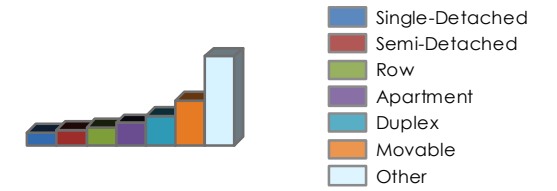


Dwelling Type

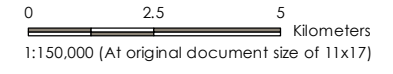


Source: Statistics Canada, 2011

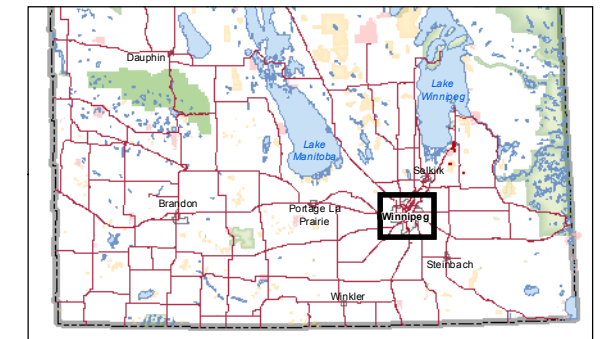
Landbase



Areas



- Notes**
- Coordinate System: NAD 1983 UTM Zone 14N
 - Base features produced by Natural Resources Canada, Province of Manitoba and City of Winnipeg



Project Location: Manitoba Capital Region, Province of Manitoba
 Prepared by Evan Rodgers on 2015-09-24
 111215850

Client/Project: Manitoba Capital Region
 Project: Regional Growth Strategy
 Client: Partnership of the Manitoba Capital Region

Figure No.: **Appendix H**
 Title: **City of Winnipeg Dwelling Type**

C:_G_S_Projects\Folder_111215850_CapRegionGrowthStrategy\Maps\01-H_Population_WPC_DwellingType.mxd Revised: 2015-11-18 by: erodgers
 Disclaimer: Stantec assumes no responsibility for data supplied in electronic format. The recipient accepts full responsibility for verifying the accuracy and completeness of the data. The recipient releases Stantec, its officers, employees, consultants and agents, from any and all claims arising in any way from the content or provision of the data.