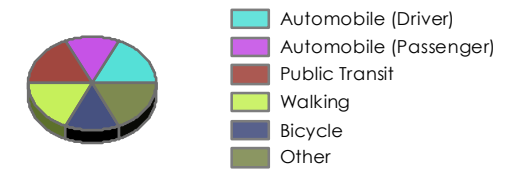


Mode of Transportation




Source: Statistics Canada, 2011

Landbase

- Community
- Trans Canada
- Provincial Highway
- Railway
- Watercourse
- Waterbody
- First Nation Lands
- Provincial Park
- City
- Rural Municipality

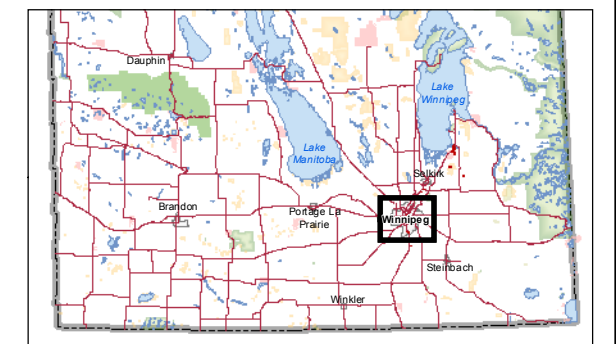
Areas

- Winnipeg Central
- Winnipeg East
- Winnipeg North
- Winnipeg South
- Winnipeg West



Notes

1. Coordinate System: NAD 1983 UTM Zone 14N
2. Base features produced by Natural Resources Canada, Province of Manitoba and City of Winnipeg



Project Location: Manitoba Capital Region, Province of Manitoba  
 Prepared by Evan Rodgers on 2015-09-24  
 111215850

Client/Project: Project: Regional Growth Strategy  
 Client: Partnership of the Manitoba Capital Region

Figure No.: **Appendix P**

Title: **City of Winnipeg Commute Type**