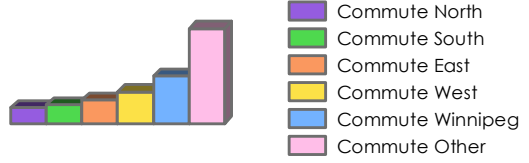


Commute Direction



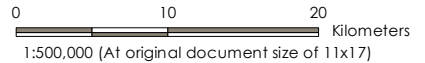
*Values represent percent of people commuting to region location
Source: Statistics Canada, 2011

Landbase

- Community
- Trans Canada
- Provincial Highway
- Railway
- Watercourse
- Waterbody
- Provincial Park
- City
- Rural Municipality
- Capital Region
- Other Partners

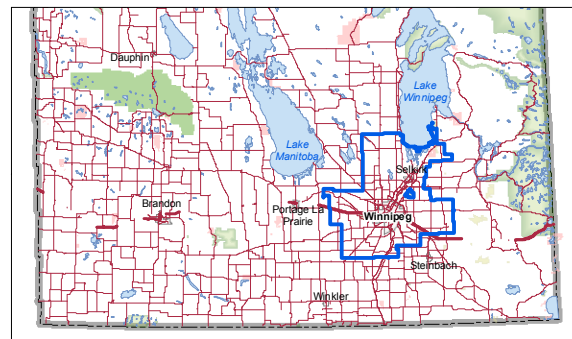
Quadrants

- East
- North
- South
- West



Notes

1. Coordinate System: NAD 1983 UTM Zone 14N
2. Base features produced by Natural Resources Canada, Manitoba Municipal Governments and Manitoba Conservation and Water Stewardship



Project Location: Manitoba Capital Region, Province of Manitoba
Prepared by Evan Rodgers on 2015-09-24
11121 5850

Client/Project: Project: Regional Growth Strategy
Client: Partnership of the Manitoba Capital Region

Figure No.: **Appendix L**
Title: **Manitoba Capital Region Commute Direction and Time**

C:\GIS\Project\Folder\111215850_CapRegionGrowthStrategy\Map\01_ConflictReportAppendix\01-L_Population_CR_CommuteTime.mxd Review: 2016-09-01 By: jhebur

Disclaimer: Stantec assumes no responsibility for data supplied in electronic format. The recipient accepts full responsibility for verifying the accuracy and completeness of the data. The recipient releases Stantec, its officers, employees, consultants and agents, from any and all claims arising in any way from the content or provision of the data.